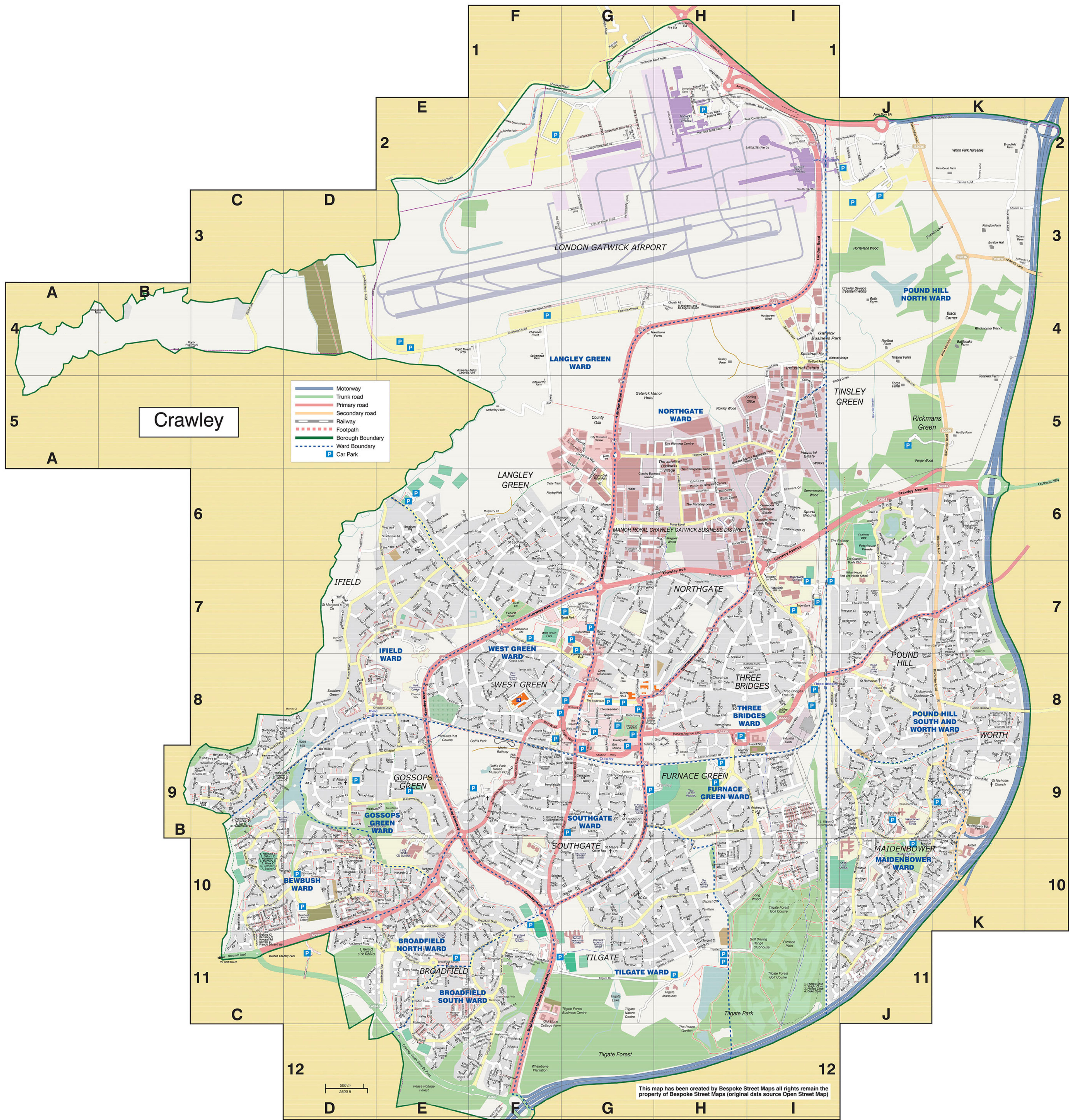


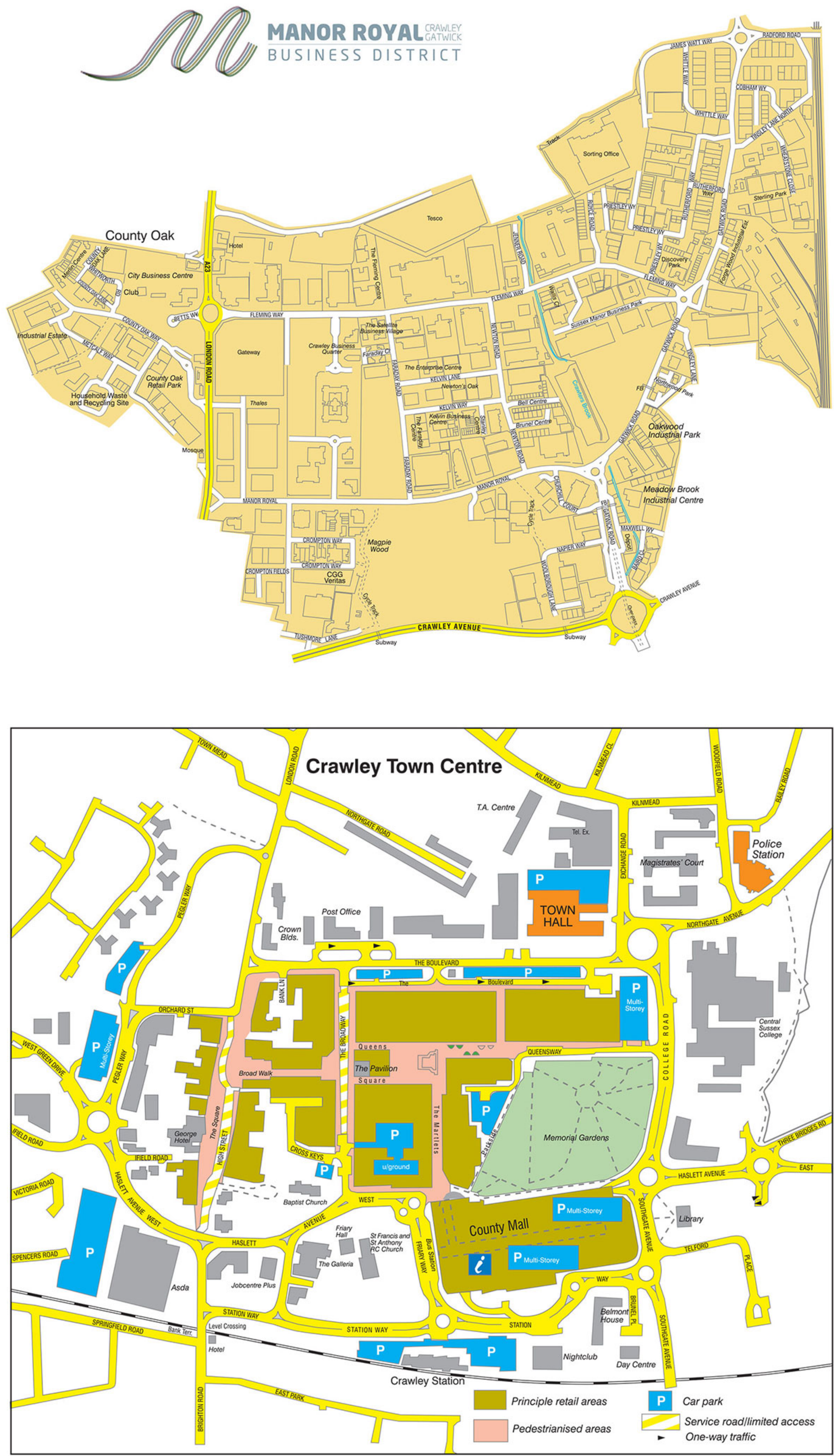
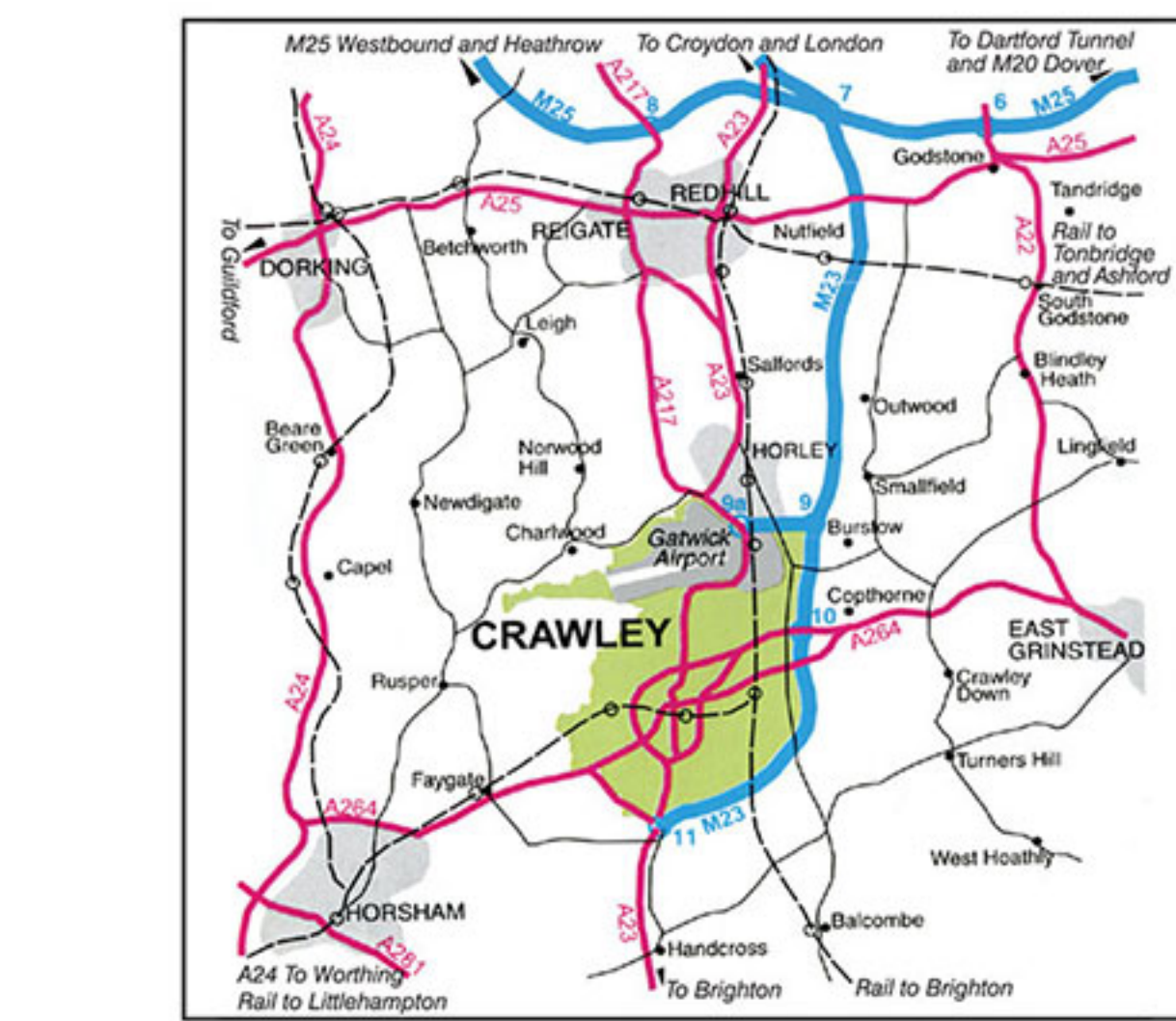
Crawley Map



Crawley Index - main map on reverse

| | | | | | | | |
|-------------------------|--------------------------|--------------------------|-----------------------|---------------------------|-----------------------------|--------------------------|---------------------------|
| Abbotsfield Road .C9 | Bunyan Close .E10 | Dingle Close .E8 | Hammer Yard .G8 | Lark Rise .F7 | Oates Walk .H10 | Saxon Road .K9 | The Paddock .K7 |
| Abrahams Road .E11 | Burbeach Close .E10 | Dione Walk .C10 | Hammond Road .E12,F12 | Larkins Close .G2,G3 | Oakhurst Grange .F9 | Scallions Close .J7 | The Parade .H17 |
| Adelaide Close .G6 | Burdett Close .K9 | Ditchling Hill .F10 | Hampden Close .K6 | Lattimer Close .G6 | Oatlands .E9 | Scarlows Close .H8,H9 | The Pasture .J8 |
| Adelphi Close .K9 | Burdock Close .E10 | Downland Place .C9 | Hanbury Road .C9 | Laud Drive .J9 | Oberon Way .C10 | Scory Close .D10 | The Pavement .G8 |
| Admiral Road .E10 | Burgh Close .K6 | Dobson Road .G6 | Hanover Close .H10 | Laurel Close .D9 | Old Brighton Road North .F4 | Scott Road .H10 | The Ridings .K8 |
| Alisa Close .E10 | Burlands .E6 | Dollis Close .J9 | Hardham Close .E8 | Lavant Close .D10 | Old Brighton Road South .G2 | Seaford Road .E11 | The Rise .J8 |
| Aintree Road .H10 | Burles Road .H8 | Doncaster Walk .K10 | Hardy Close .J7 | Lavington Close .D7 | Old Control Tower Road .F3 | Sedgefield Close .K8 | The Spinye .F9 |
| Airport Way .H11-21,C22 | Burns Road .J7 | Donkey Lane .K2 | Hare Lane .E6,F6 | Lawrence Close .K10 | Old Horsham Road .E9,F9 | Sedgewick Close .J8 | The Square .J8 |
| Albert Road .E10 | Butts Close .E8 | Downland Drive .F10 | Burwash Close .E9 | Lawson Close .C9 | Old Man Close .C9 | Selbourne Close .E6 | The Tithe .E6 |
| Albert Crane Court .E7 | Butts Close .E8 | Downland Place .F10 | Downing Court .D10 | Lea Close .D9 | Old Martyrs .G6 | Selham Close .D8 | The Twitten .F8 |
| Albion Close .K9 | Bycroft Way .J7 | Drake Road .G10,H10 | Dormans .E9 | Leighlands .J7 | Old Orchards .G6 | Selsey Road .E11 | Thetford Walk .C10 |
| Aldingbourne Close .D7 | Byrley Way .K7 | Drummond Road .C9 | Dorsten Square .D10 | Leonardlee Court .J10 | Oliver Road .K9 | Selwyn Close .J6 | Thydon Close .H9 |
| Aldwych Close .K9 | Byrd Road .D10 | Drury Close .C9 | Dove Close .F7 | Leopold Road .E10 | Orchard Street .G8 | Sequila Park .F9 | Thrimmer Road .C9 |
| Alfred Close .K9 | Byron Close .J7 | Dowdale Crescent .F9,F10 | Dove Close .F7 | Lever Lane .F6,F7 | Orde Close .J6 | Seymour Road .J9 | Thymocye Close .J8,J9 |
| Alfida Avenue .E11 | Caurn Heights .F10 | Dowel Walk .E9 | Downland Drive .F10 | Leves Close .J8 | Oris Close .J6 | Seymour Road .J9 | Three Bridges Road .H8,H9 |
| Alford Close .K8 | Calderdale Close .F9,F10 | Downland Place .F10 | Downland Place .F10 | Lewisham Close .F11 | Ormsby Walk .J9 | Shackleton Road .G10,H10 | Thurston Close .K8 |
| Alington Way .K9 | Calderdale Close .F9,F10 | Downland Place .F10 | Downland Place .F10 | Leys Close .F12 | Osmond Close .K8 | Sharnbury Road .K9 | Tilgate Drive .H10 |
| Almond Close .E8 | Caledonian Way .J2 | Drake Road .G10,H10 | Drake Road .G10,H10 | Lidsey Close .J10 | Osney Close .F9 | Sharnbury Road .K9 | Tilgate Parade .H10 |
| Alpha Road .F8 | Calisto Close .C10 | Drummond Road .C9 | Drummond Road .C9 | Lime Close .F12 | Oxford Close .F10 | Sharnbury Road .K9 | Tilgate Place .H10 |
| Amarosa Close .E6 | Calvin Walk .C10,D10 | Drury Close .C9 | Hassocks Court .D10 | Linchmere Close .D7,E7 | Oxley Close .D8 | Sharnbury Road .K9 | Tilgate Way .G10,H10 |
| Amberley Close .J8 | Camber Close .J8 | Duke Close .J11 | Hastings Road .J8 | Lincoln Close .G10,H10 | Oxley Close .D8 | Sharnbury Road .K9 | Tilgate Way .G10,H10 |
| Amberley Close .J8 | Campbell Road .G8 | Dunston Close .E9 | Hatfield Walk .C10 | Linden Close .G10,H10,H11 | Oxley Close .D8 | Sharnbury Road .K9 | Tilgate Way .G10,H10 |
| Amberley Close .J8 | Canber Close .G8 | Dunston Close .E9 | Haversham Close .H8 | Longbridge Drive .K8 | Oxley Close .D8 | Sharnbury Road .K9 | Tilgate Way .G10,H10 |
| Amberley Close .J8 | Canber Close .G8 | Dunston Close .E9 | Haversham Close .H8 | Longbridge Drive .K8 | Oxley Close .D8 | Sharnbury Road .K9 | Tilgate Way .G10,H10 |
| Amberley Close .J8 | Canber Close .G8 | Dunston Close .E9 | Haversham Close .H8 | Longbridge Drive .K8 | Oxley Close .D8 | Sharnbury Road .K9 | Tilgate Way .G10,H10 |

LOCATION OF CRAWLEY



MANOR ROYAL CRAWLEY BUSINESS DISTRICT

- Principle retail areas
- Car park
- Pedestrianised areas
- Service road/limited access
- One-way traffic