













































Green Infrastructure Map

- | | | |
|--|--|---|
|  Allotments |  Tilgate/Worth Forest Rural Fringe (Policy CH9) |  Structural Landscaping (Policy CH7) |
|  Amenity Green Space |  Upper Mole Farmlands Rural Fringe (Policy CH9) |  Historic Parks & Gardens (Policy CH12 & CH17) |
|  Churchyards & Cemeteries |  West of Ifield Rural Fringe (Policy CH9) |  Conservation Areas (Policy CH12 & CH13) |
|  Education |  Local Green Space (Policy ENV3) |  High Weald Area of Outstanding Natural Beauty (Policy CH10) |
|  Golf Course |  BRIDLEWAY |  Ancient Woodland (Policy ENV2) |
|  Natural Green Space |  FOOTPATH |  Ancient_Hedgerows |
|  Outdoor Sports Space (Fixed) |  National Cycle Route (NCN) |  Broad Housing Locations (Policy H2) |
|  Outdoor Sports Space (LA) |  National Cycle Network Link |  Key Housing Sites (Policy H2) |
|  Outdoor Sports Space (Pitches) |  Archaeologically Sensitive Areas (Policy CH12) |  Housing and Open Space (Policy H2) |
|  Parks and Recreation Grounds |  Scheduled Ancient Monuments (Policy CH12) |  Indicative Key Housing Site (Policy H2) |
|  Play Space (Children) |  Local Nature Reserve (Policy ENV2) |  Biodiversity and Heritage Enhancements |
|  Play Space (Youth) |  Site of Special Scientific Interest (Policy ENV2) |  Housing for Older People (Policy H2) |
|  Bewbush Rural Fringe (Policy CH9) |  Biodiversity Opportunity Areas (Policy ENV1 & ENV2) |  Gypsy, Traveller & Travelling Showpeople Site (Policy H5) |
|  North East Crawley Rural Fringe (Policy CH9) |  River Centrelines |  Kilnwood Vale (Joint Area Action Plan) |
|  South of Broadfield Rural Fringe (Policy CH9) |  Site of Nature Conservation Importance (Policy ENV2) | |

