






Legend

-  SFRA Study Area
-  Properties flooded in June 2012 surface water flood event
- Environment Agency's Recorded Flood Outlines**
-  Flooding from Main Rivers
-  Flooding from Ordinary Watercourses
-  Flooding from Drainage

Notes

The Historic Flood Map shows the recorded flood incidents and flood outlines provided by West Sussex County Council and the Environment Agency. Flooding incidents provided have been categorised based upon the details provided in the records. Please note that not all historical records may be shown on this map, and that it is therefore advised you contact the Environment Agency or West Sussex County Council for updated information.



Contains Ordnance Survey data © Crown copyright and database right 2020.
Contains public sector information licensed under the Open Government Licence v3.0.

Crawley and Horsham Councils

SFRA: APPENDIX A HISTORIC FLOODING

This document is the property of Jeremy Benn Associates Ltd. It shall not be reproduced in whole or in part, nor disclosed to a third party, without the permission of Jeremy Benn Associates Ltd.

