






Legend

-  SFRA Study Area
-  1% AEP Fluvial event plus 25%
-  1% AEP Fluvial event plus 35%
-  1% AEP Fluvial event plus 70%
-  Flood Zone 2 (proxy)

Notes

The Environment Agency 2019 climate change guidance shows that for watercourses in the Thames River Basin District the 25%, 35% and 70% allowances should be considered. This been applied to the 100-year fluvial events. Where there are no fluvial model available, Flood Zone 2 has been used to provide indicative information on the potential effects of climate change.



Contains Ordnance Survey data © Crown copyright and database right 2020.
Contains public sector information licensed under the Open Government Licence v3.0.

Crawley and Horsham Councils

SFRA: APPENDIX D FLUVIAL CLIMATE CHANGE FLOOD RISK MAPPING

This document is the property of Jeremy Benn Associates Ltd. It shall not be reproduced in whole or in part, nor disclosed to a third party, without the permission of Jeremy Benn Associates Ltd.

